

Départ : parking **MONTAIGU**

« **SOULIGNY** »

Le parcours : il est dédié aux sportifs.

- Vous quittez le parking pour rejoindre le val de Gloire en contournant le site de MONTAIGU.
- Traversée de la D34
- Vous quittez le GR pour rejoindre la D 34.
- Après le carrefour D34/D72, vous prenez un chemin à gauche/droite en direction de JAVERNANT.
- Après la traversée du village forte côte, puis s'enchaîneront des passages très techniques.
- Vous longerez BOUILLY pour monter un long sentier technique en bordure de route.
- Retour sur MONTAIGU/SOULIGNY en forêt communale par la mare à moutons.

**ATTENTION LE SITE DE MONTAIGU (dit château)
EST INTERDIT AUX VTT**



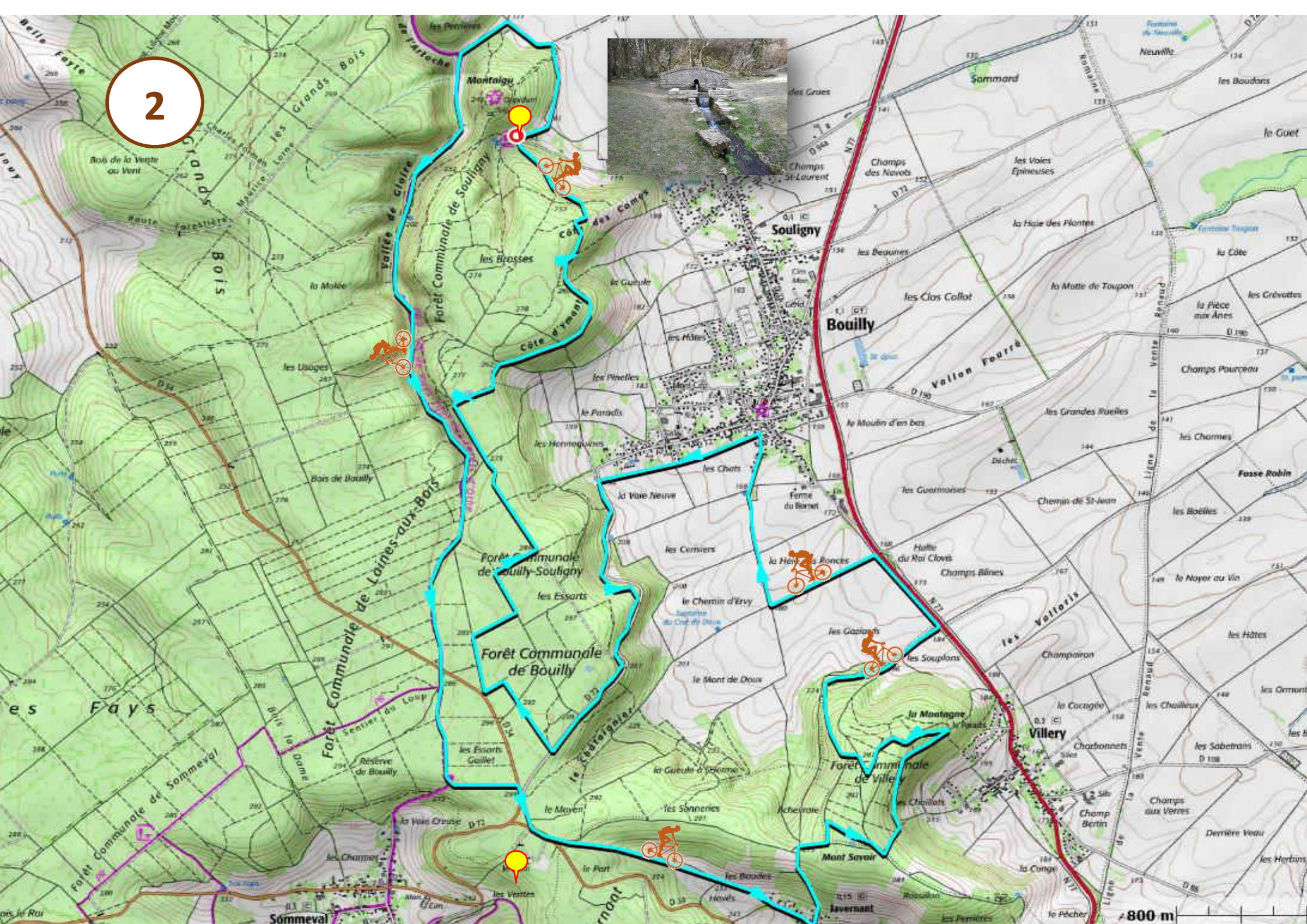

MONTAIGU

2

Circuit

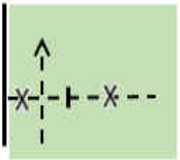

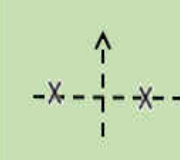
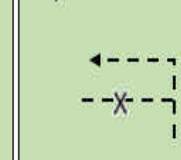
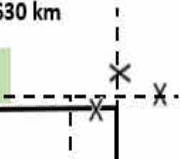

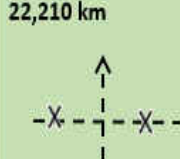
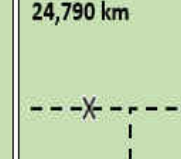
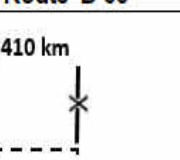
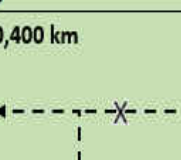


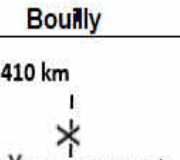



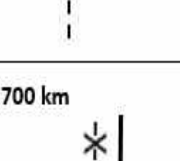






2





800 m

<p>1,500 km</p> <p>5 Rester sur le GR</p>	<p>7,150 km</p> <p>10 Route D 34</p>	<p>9,870 km</p> <p>15</p>	<p>10,670 km</p> <p>20 Descente!</p>	<p>12,110 km</p> <p>25</p>	<p>14,080 km</p> <p>30</p>
<p>1,120 km</p> <p>4</p>	<p>6,760 km</p> <p>9</p>	<p>9,320 km</p> <p>14 Javernant</p>	<p>10,600 km</p> <p>19</p>	<p>11,860 km</p> <p>24</p>	<p>13,630 km</p> <p>29 Fossé</p>
<p>0,680 km</p> <p>3</p>	<p>6,660 km</p> <p>8</p>	<p>9,030 km</p> <p>13</p>	<p>10,560 km</p> <p>18</p>	<p>11,780 km</p> <p>23</p>	<p>12,660 km</p> <p>28</p>
<p>0,200 km</p> <p>2</p>	<p>6,060 km</p> <p>7</p>	<p>7,610 km</p> <p>12</p>	<p>10,250 km</p> <p>17</p>	<p>11,440 km</p> <p>22</p>	<p>12,510 km</p> <p>27</p>
<p>0,000 km</p> <p>1 Départ parking</p>	<p>5,930 km</p> <p>6 Route D 34</p>	<p>7,230 km</p> <p>11 D 34</p>	<p>10,100 km</p> <p>16</p>	<p>10,930 km</p> <p>21 Tourner à gauche!</p>	<p>12,200 km</p> <p>26</p>

19,110 km 	20,920 km 	22,510 km 	24,970 km 
35	40	45	50
17,630 km 	20,540 km 	22,210 km 	24,790 km 
34 Route D 63	39	44	49
15,410 km 	20,400 km 	21,830 km 	24,500 km 
33 Bouilly	38	43	48
15,410 km 	19,850 km 	21,530 km 	23,430 km 
32	37	42	47
14,700 km 	19,400 km 	21,230 km 	22,930 km 
31	36	41	46
25,580 km 			
51 Arrivée			

Légende:





Routes:  Chemins/sentiers  GR 

Direction:   Mauvaises directions: X

Les constructions humaines:


 Églises/chapelles  Croix  Ponts  Maisons  Mairies  Chemins de fer

Les indications:

 Pique-nique  Parking  Camping  Points de vues

L'eau:

Rus/rivières:  châteaux d'eau:  Lacs/étangs): 

Végétation (bois/forêt): 

Un rando-Guide se lit de bas en haut.